

LLANYBYDDER WARD: ELECTORAL DIVISION PROFILE

Policy Research and Information Section, Carmarthenshire County Council, January 2019

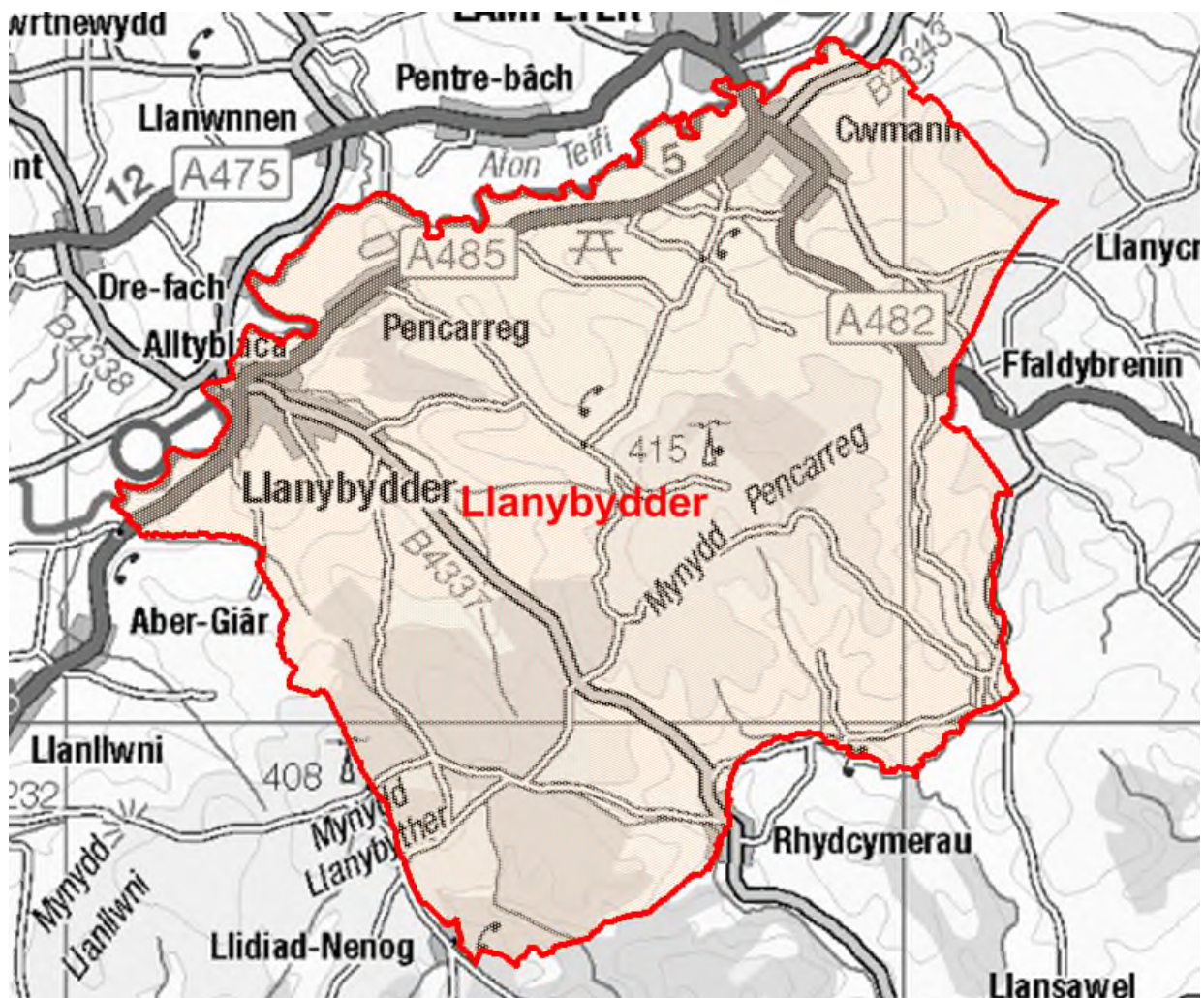
Councillors (Electoral Vote 2017): Ieuan Wyn Davies (Independent) – NO ELECTION

Electorate (December 2018): 2,017

Population: 2,769 (2017 Mid Year Population Estimates, ONS)

Welsh Assembly and UK Parliamentary Constituency: Carmarthenshire East & Dinefwr

Council owned Facilities: Rhydcymerau C.P. School, Llanybydder C.P. School, Ysgol Carreg Hirfaen (Cwmann), Llanybydder Recreational Ground, Llanybydder Square Public Toilets, Station Terrace Car Park, Llanybydder Car Park Public Toilets.



© Hawlfraint y Goron a hawliau cronfa ddata 2017 Arolwg Ordnans 100023377

© Crown copyright and database rights 2017 Ordnance Survey 100023377

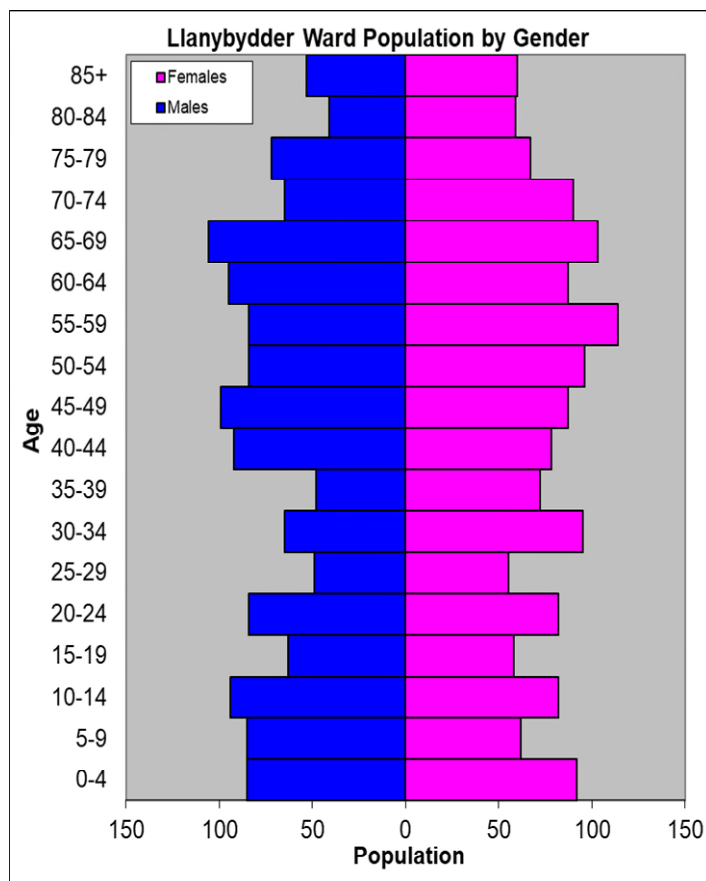
Location: Approximately 29km from Carmarthen Town

- ⇒ Regeneration Designations: Rural Development Plan 2007-2013 eligible ward
- ⇒ Area: 71.08km²
- ⇒ Population Density: 39 people per km²
- ⇒ Population Change: 2011-2017: -38 (-1.4%)
- ⇒ Major Employers: Carmarthenshire County Council (schools and leisure)

POPULATION STATISTICS 2017 Mid Year Population Estimates

Age Structure	Llanybydder Population	Llanybydder %	Carmarthenshire %
Aged: 0-4	143	5.2	5.2
5-14	317	11.4	11.4
15-24	264	9.5	10.5
25-44	583	21.1	21.6
45-64	748	27.0	28.0
65-74	380	13.7	13.0
75+	334	12.1	10.3
Total	2,769	100	100

Source: aggregated lower Super Output Area (LSOA) Small Area Population Estimates, 2017, Office for National Statistics (ONS)



- ⇒ 28th lowest ward population in Carmarthenshire, and 15th lowest population density.
- ⇒ Highest proportion of people aged 45-64.
- ⇒ Higher proportion of people with no qualifications
- ⇒ Higher proportion of Welsh Speakers than the Carmarthenshire average.

2011 Census Data

Population: Key Facts	Llanybydder	Llanybydder %	Carmarthenshire
People: born in Wales	1848	65.8	76.0
born outside UK	197	7.1	4.1
in non-white ethnic groups	32	1.1	1.9
with limiting long-term illness	656	23.4	25.4
with no qualifications (aged 16-74)	691	30.6	26.8
with higher level qualifications (aged 16-74)	453	20.0	23.9
able to speak Welsh	1570	58.6	43.9

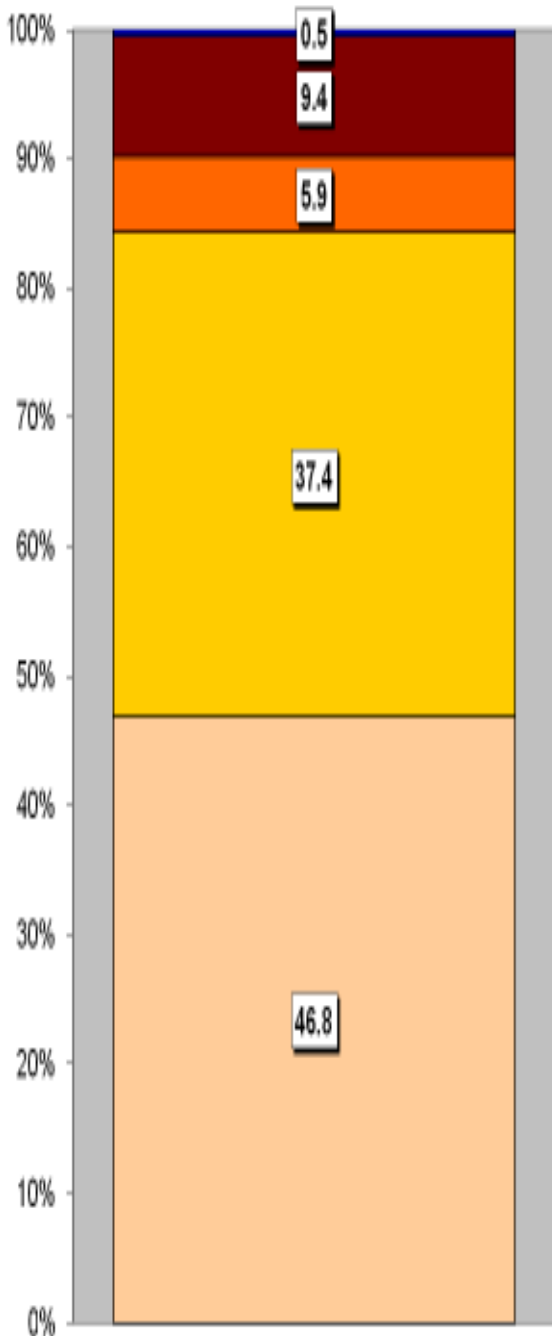
Household Composition	Llanybydder	Llanybydder %	Carmarthenshire
Total Households/ (Average Household Size)	1193	(2.3)	(2.3)
Household Type: one person: pensioner	176	14.8	14.8
one person: other	181	15.2	15.4
one family: all pensioners	116	9.7	9.8
one family: married couple	397	33.3	34.1
one family: cohabiting couple	111	9.2	8.7
one family: lone parent	137	11.5	11.3
one family: other	75	6.3	5.9

Source: 2011 Census, ONS

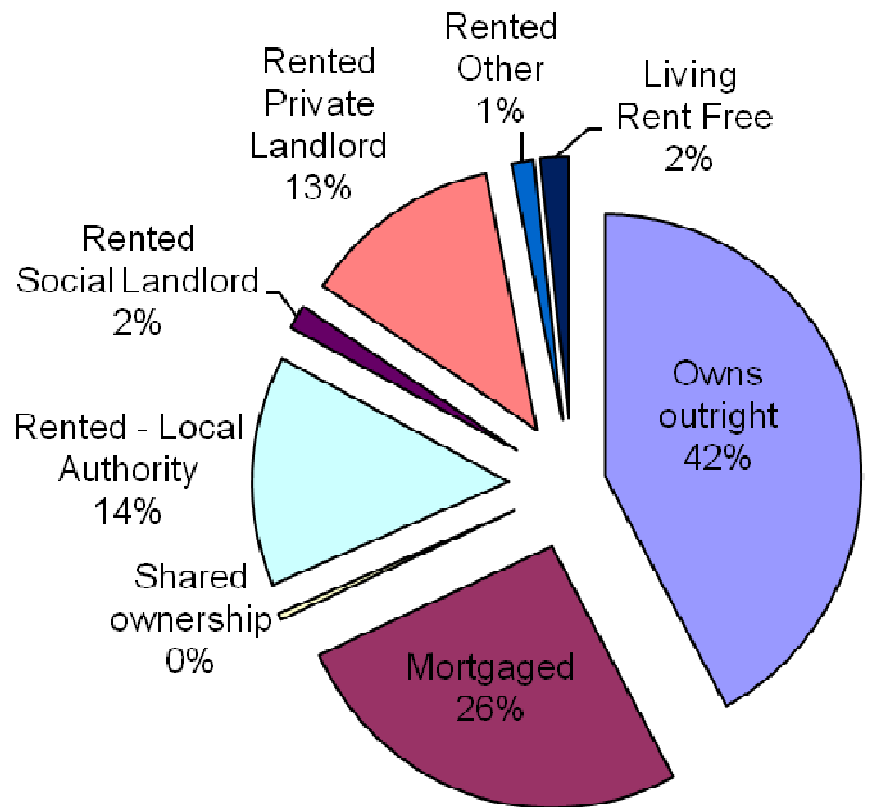
HOUSING

The area's housing consists mostly of detached houses, which is 46% of the accommodation in Llanybydder. There is a larger proportion of semi-detached houses compared to terraced. The ward consists of 170 local authority owned properties and 18 Housing Association properties.

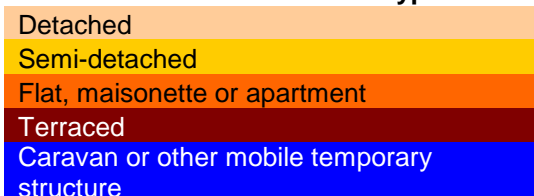
Household Accommodation Types



Household Tenure	%
Owns outright	42.1
Mortgaged	26
Shared ownership	0.4
Rented - Local Authority	14.2
Rented - Social Landlord	1.5
Rented - Private Landlord	12.5
Rented - Other	1.4
Living Rent Free	1.8



Household Accommodation Types



SOCIO-ECONOMIC CHARACTERISTICS

- ⇒ The estimated median household income for Llanybydder, based on CACI's 2018 'PayCheck' data, is £24,128 which is the 18th lowest (of 58 wards) in Carmarthenshire and 5.6% below the Carmarthenshire median of £25,488.
- ⇒ The social profile information indicates a lower than average level of people in higher/lower managerial and professional administrative occupations and intermediate occupations (Levels 1-3) and a higher than average number of small employers and own account workers (Level 4) and people in semi-routine occupations (Level 6).

Social Profile	Llanybydder	%	Carmarthenshire %
<i>All people aged 16-74 in households</i>	1964	100	100
1: Higher Managerial & Professional Admin. Occupations	242	12.3	13.8
2: Lower Managerial & Professional Admin. Occupations	325	16.5	19.9
3: Intermediate Occupations	195	9.9	11.6
4: Small Employers & Own Account Workers	346	17.6	12.6
5: Lower Supervisory & Technical Occupations	140	7.1	7.6
6: Semi-routine Occupations	353	18.0	16.7
7: Routine Occupations	285	14.5	13.0
8: Never Worked & Long Term Unemployed	100	5.1	4.9

Source: 2011 Census, ONS

ECONOMY AND LABOUR MARKET

Benefit Claimants	Llanybydder	Rate %	Carmarthenshire Working Population %
Unemployment Benefit (JSA): November 2018	12	0.8	1.4
Incapacity Benefits (ESA/IB/SDA) May 2018	115	7.3	9.0
Income Support: May 2018	20	1.3	1.5
Disability Living Allowance: May 2018	70	4.5	6.2
Pension Credit: May 2018 (Population 65+)	125	17.5	15.3
State Pension Claimants: May 2018	685	-	-

Source: Jobcentre Plus administrative system Dept. for Work & Pensions

Economic Status (people aged 16-74)	Llanybydder	Llanybydder %	Carmarthenshire %
Economically Active	1325	67.4	64.9
Employees: Part-time	264	13.4	13.9
Employees: Full-time	666	33.9	33.7
Self-employed	308	15.7	11.0
Unemployed	59	3.0	3.7
Full-time Student	28	1.4	2.5
Economically Inactive	639	32.6	35.1
Retired	337	17.2	18.1
Student	76	3.9	4.5
Looking after home/family	73	3.7	3.8
Permanently sick/disabled	104	5.3	6.8
Other	49	2.5	1.9

Source: 2011 Census, ONS

WELSH INDEX OF MULTIPLE DEPRIVATION (WIMD)

WIMD 2014 based on fine-grained geography of lower Super Output Areas (LSOAs). The WIMD 2014 is compiled from eight domains, Income, Employment, Health, Education, Housing, Access to Services, Physical Environment and Community Safety and is published at Lower Super Output Area of which there are 112 in Carmarthenshire. Under WIMD, where Rank 1 is the most deprived, **Llanybydder 1** ranks 69 in Carmarthenshire from 112 LSOAs and is ranked 1052 in Wales from 1909 LSOAs. **Llanybydder 2** ranks 40 in Carmarthenshire and is ranked 736 in Wales.

The highest level of deprivation attributed to **Llanybydder 1** is the Access to Services domain, being ranked 21st in Carmarthenshire and 143rd in Wales for this domain. In **Llanybydder 2** the Physical Environment domain is the most prominent ranking 7th in Carmarthenshire and 188th in Wales.

Llanybydder 1 – Cwmman Llanybydder 2 – Llanybydder Town

LSOA	Overall Index		Income		Employment		Health		Education		Access to Services		Community Safety		Physical Environment		Housing	
	Rank	Wales	Rank	Wales	Rank	Wales	Rank	Wales	Rank	Wales	Rank	Wales	Rank	Wales	Rank	Wales	Rank	Wales
Llanybydder 1	1052	69	1161	75	1156	78	1269	87	1140	70	143	21	1703	91	1199	76	623	34
Llanybydder 2	736	40	852	41	1010	65	814	50	643	29	303	36	1122	40	188	7	1009	56

Source: Welsh Index of Multiple Deprivation 2014 (updated August 2016), Welsh Assembly Government.

Note: LSOAs ranked 1-112 (Carmarthenshire), 1-1909 (Wales).

CRIME

Llanybydder	Offence Group												Annual Total
	Arson & Criminal Damage	Burglary – Business & Community	Burglary – Residential	Drug Offences	Miscellaneous Crime Against Society	Possession of Weapons	Public Order Offences	Robbery	Sexual Offences	Theft	Vehicle Offences	Violence Against the Person	
2017/2018	6	8	2	7	2	1	4	1	2	10	2	22	67

Source: Dyfed Powys Police, Headquarters, Llangunnor.

For further information please contact:

Lesley Rees, Policy & Research Officer

01267 224462

llrees@carmarthenshire.gov.uk